

An aerial photograph of a city, likely St. Louis, showing the Mississippi River winding through the center. Major highways, including the I-44 and I-270, are visible as multi-lane roads. The city is densely packed with buildings, and surrounding areas show more open land and greenery.

THE IMPETUS

February, 2021

THE PEOPLE

“First hit, worst hit”



THE DISCONNECT

Community Hub vs. Emergency Hub



Equality vs. Equity



Urgency vs. Agency



COMMUNITY ADVISORY COMMITTEE

1. American Flood Coalition
2. American Red Cross
3. Ascension Seton
4. ATXKind
5. Austin Achieve Public Schools
6. Austin Area Urban League
7. Austin Asian Community Health Initiative (AACHI)
8. Austin Chamber of Commerce
9. Austin Disaster Relief Network (ADRN) + CTX Voluntary Orgs Actives in Disaster (VOAD)
10. Austin Economic Development Corporation
11. Austin Justice Coalition
12. Austin Revitalization Authority
13. Austin Voices for Education & Youth
14. Austin Winter Storm Task Force
15. Black Austin Coalition
16. Blackland Community Development Corporation
17. CapMetro
18. Central Health
19. Central Texas Food Bank
20. Community Advancement Network
21. Community Coalition for Health
22. Community Resilience Trust
23. Cynthia and George Mitchell Foundation (CGMF)
24. Del Valle Community Coalition
25. East Austin Youth Foundation
26. Eastside Guardians
27. ECHO
28. EcoRise
29. El Buen
30. Equidad
31. Forklift Dance Works
32. Fruitful Commons
33. Go Austin Vamos Austin (GAVA)
34. Housing Authority of the City of Austin (HACA)
35. Huston-Tillotson University (HT)
36. Keep Austin Fed
37. Latino Traffic Report
38. Meals On Wheels Central Texas
39. MyOrgWorks
40. PODER
41. Refugee Services of Texas
42. St David's Foundation
43. Sustainable Food Center
44. Texas Association of Community Health Centers
45. The Healing Project
46. University of Texas (UT)
47. UpTogether
48. Urban Land Institute (ULI)
49. USGBC North Texas

INTERNAL WORKGROUPS

Leadership Team

AISD: Chief Operations Officer

COA: Chief Resilience Officer

Travis County Executive:
Emergency Management
Health & Human Services

Community Advisory Committee

Community Involvement

LEAD: APH

- AISD
 - Sustainability Manager
 - Director of Planning
- City of Austin
 - Equity and Inclusion Program Manager
 - Officer, Housing & Planning Department
 - Austin Public Health
 - Digital Inclusion
- Travis
 - HHS Division Director
 - Community Engagement Specialist

Hub Activation

LEAD: AISD

- AISD EM
 - Emergency Management Coordinator
 - Emergency Management Specialist
- COA EM
 - Project Managers
- Travis EM
 - Chief Emergency Management Coordinator
- Texas Division of Emergency Management
 - Community Recovery Unit Chief Disaster Recovery Task Force
 - Disaster Recovery Task Force Regional Coordinator

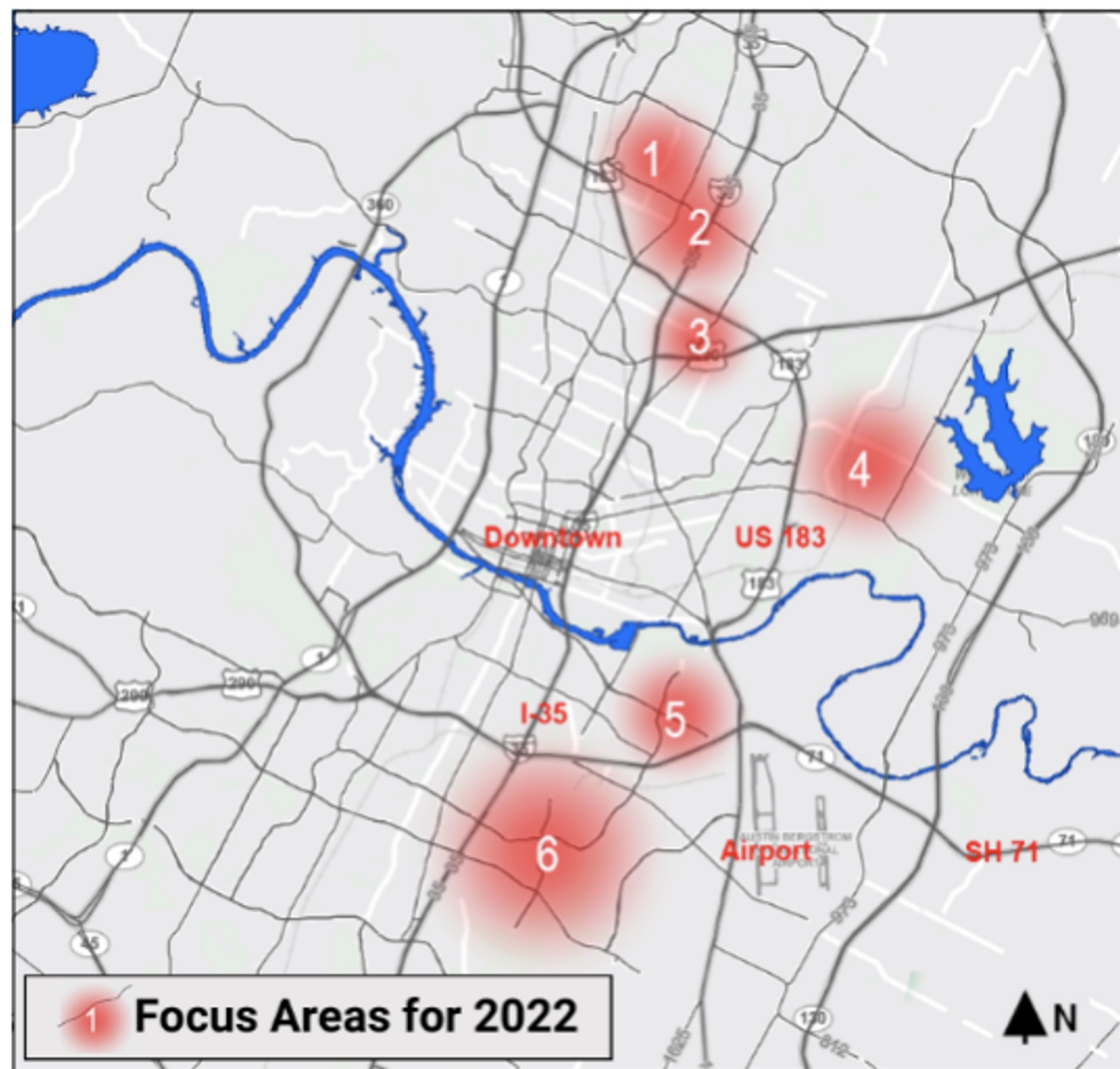
Facility Upgrades


LEAD: PARD

- AISD GIS + Facilities
 - Planning / Asset Management
 - Planning Analyst
- COA Facilities
 - PARD Recreation Centers
 - Austin Public Libraries
 - Austin Public Health
 - Public Works Department
- Travis Facilities
 - Facilities Management Director
 - Planning Project Manager
- ACC

MAPPING PROCESS

1. Criteria identified by the Community Advisory Committee
2. Climate hazards
3. Social Vulnerability Indexes
4. Held mapping exercise to identify six focus areas for deeper engagement
5. Analyze the results of the exercise
6. Narrow and finalize 6 focus areas






Focus Area 1




Focus Area 2



Focus Area 3



Focus Area 4



Focus Area 5



Focus Area 6



GAVA Heat Mapping



Preparedness Event



Community Debrief Event

NEXT STEPS

Based on community feedback, move forward with **6 initial hubs at Recreation Centers** (solar/battery, store some resources, etc.)

Work with **pre-identified faith based** locations

Focus on building **community capacity**

No ribbon cutting. It's not a product. It's a relationship

